

ALEYIN, SYSTEMS FOR KARST EXPLORATION

- **Prospection/Protection/Management** of water Resource
- **Hydrologic Risk Management**, Forecasting and Decision
- **Understanding Karst dynamics**, Cartography, Instrumentation, Models



HydroSciences
Montpellier

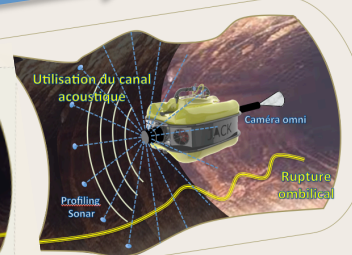
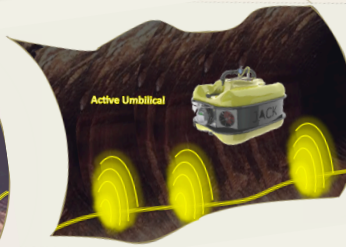

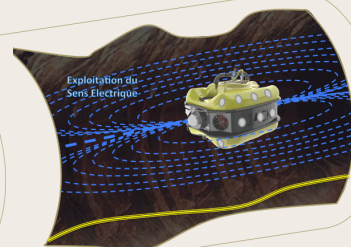
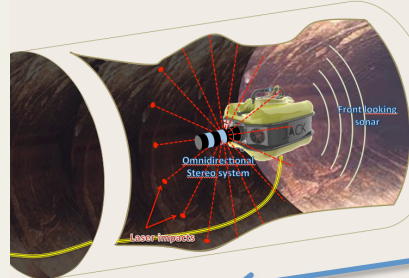


Vector

Éclairage: Mehdi Dighouth
Système: Pierre Degroot
Photo: Pascal Vasseur




Exploration : Wired, Raw data acquisition, model construction, co-control

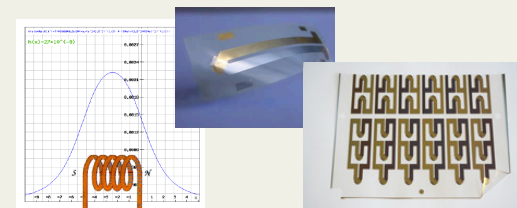


Return phase : Unwired, Model exploitation, autonomous navigation

New Sensors



nD
Models



Contact : lapierre@lirmm.fr